

THE DERBYSHIRE COUNTY COUNCIL
ROAD TRAFFIC REGULATION ACT 1984

(A632 MATLOCK TO COUNTY BOUNDARY AND ADJACENT ROAD)
(30MPH, 40MPH AND 50MPH SPEED LIMIT) ORDER 2021

Derbyshire County Council hereby gives notice that it proposes to make an Order under the Road Traffic Regulation Act 1984, the effect of which will be, in respects of roads in the Districts of Derbyshire Dales, North-East Derbyshire, Bolsover District and the Borough of Chesterfield. The effect of which will be that no person shall drive any motor vehicle at speeds exceeding 30, 40 and 50 miles per hour on the following lengths of road:

PROPOSED 30MPH SPEED LIMIT

A632 (Lime Tree Road and Chesterfield Road) in Matlock

from its junction with the A615 at Matlock Green in a north-easterly direction to a point 298 metres north-east of its junction with Quarry Lane Quarry Lane.

A632 (Matlock Road and Walton Road) in Chesterfield

from a point 496 metres south-west of its junction with Foljambe Avenue in an easterly then northerly direction to its junction with the A619 Chatsworth Road

PROPOSED 40MPH SPEED LIMIT

A632 (Chesterfield Road) in Matlock

from a point 298 metres north-east of its junction with Quarry Lane in a north-easterly direction to a point 848 metres north-east of the same junction

A632 (Matlock Road) in Chesterfield and the Parish of Holymoorside and Walton

from a point 127 metres north-east of its junction with Stoneycroft Lane in a north-easterly direction to a point 496 metres south-west of its junction with Foljambe Avenue

PROPOSED 50MPH SPEED LIMIT

A632 (Chesterfield Road, Slack Hill and Amber Lane) in Matlock and the Parish of Ashover

from a point 848 metres north-east of its junction with Quarry Lane in a north-easterly direction to a point 201 metres south of its junction with the B6036 Ashover Road

A632 (Matlock Road) in the Parish of Ashover

from a point 273 metres north-east of its junction with the B6036 Ashover Road in a northerly direction to a point 247 metres south of its junction with Highashes Lane

A632 (Matlock Road) in the Parish of Wingerworth and Holymoorside and Walton

from a point 353 metres north of its junction with Belland Lane in a north-easterly direction to a point 127 metres north-east of its junction with Stoneycroft Lane

A copy of the Order and documents giving more detailed particulars of the Order are available for inspection at the County Councils principal offices known as County Hall on Smedley Street in Matlock between 9am and 5pm on each day from Monday to Friday and on request by emailing highways.hub@derbyshire.gov.uk or calling 01629 538674 until 6 weeks after the Order is made and at Matlock Library, Steep Turnpike, Matlock DE4 3D between 9:30am and 5pm Mondays, Wednesdays, Thursdays and Fridays, 9:30am and 7pm Tuesdays and 9:30am and 4:30pm Saturdays and at Chesterfield Library, New Beetwell Street, Chesterfield S40 1QN between 9am and 5pm Mondays, Tuesdays and Fridays, 9am and 7pm Wednesdays and Thursdays and Saturdays 9am and 4pm until 24th September 2021.

All objections and other representations to the proposal must (a) be in writing (b) state the grounds on which it is made and (c) provide a name and address for contact purposes (d) be sent to the Executive Director – Place, Derbyshire County Council, County Hall, Matlock DE4 3AG (For Attention of Traffic and Safety Team quoting reference Z3264) or email highways.hub@derbyshire.gov.uk by Friday 24th September 2021.

Dated: 2nd September 2021.

**CHRIS HENNING, EXECUTIVE DIRECTOR – PLACE, DERBYSHIRE COUNTY COUNCIL,
COUNTY HALL, MATLOCK DE4 3AG**

Lee Wright (Place)

From: Place Traffic Management (Place)
Sent: 01 September 2021 17:10
To: Lee Wright (Place)
Subject: 2021 09 01 - A632 PermSpdLmt Order - Consultation
Attachments: 2021 - A632 PermSpdLmt - Plan - HMT_IM_278_21_1.pdf; 2021 - A632 PermSpdLmt - Plan - HMT_IM_278_21_2.pdf; 2021 - A632 PermSpdLmt - Plan - HMT_IM_278_21_3.docx; 2021 - A632 PermSpdLmt - Plan - HMT_IM_278_21_4.pdf; 2021 08 10 - A632 PermSpdLmt - Notice.doc

HMT/32605519

A632 Matlock to County Boundary and Adjacent Road (30mph, 40mph and 50mph Speed Limit) Order 2021

Dear Sir/Madam,

The County Council propose to make a new order under the Road Traffic Regulation Act 1984.

Attached is an explanatory public notice and plans showing the proposal.

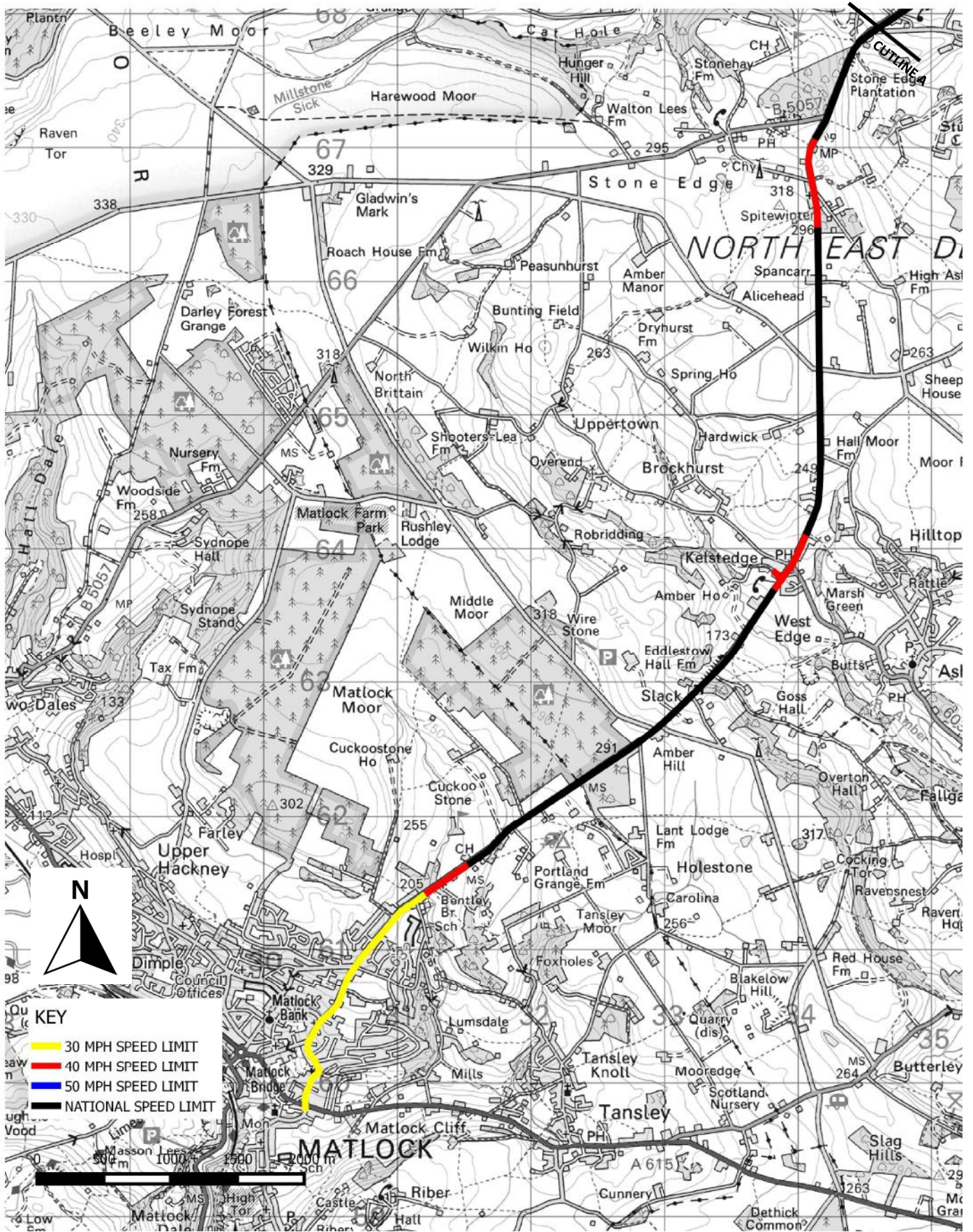
Any objections or other representation that you may wish to make should be submitted in accordance with the final paragraph of the notice.

Should you have any queries with regards this proposal, or require any additional information please contact our Traffic and Safety Team.

Yours faithfully

**L Wright | Project Engineer | Traffic and Safety Service |
Place | Derbyshire County Council
County Hall, Matlock, Derbyshire, DE4 3AG
Tel: (01629) 538674**

The Traffic and Safety Service is currently receiving a high volume of enquiries. In order to manage our workload with the resources currently available to us, and to maintain our statutory functions, we are prioritising our work according to risk. All other enquiries will be responded to, in as timely a manner as possible. We thank you in anticipation of your cooperation.

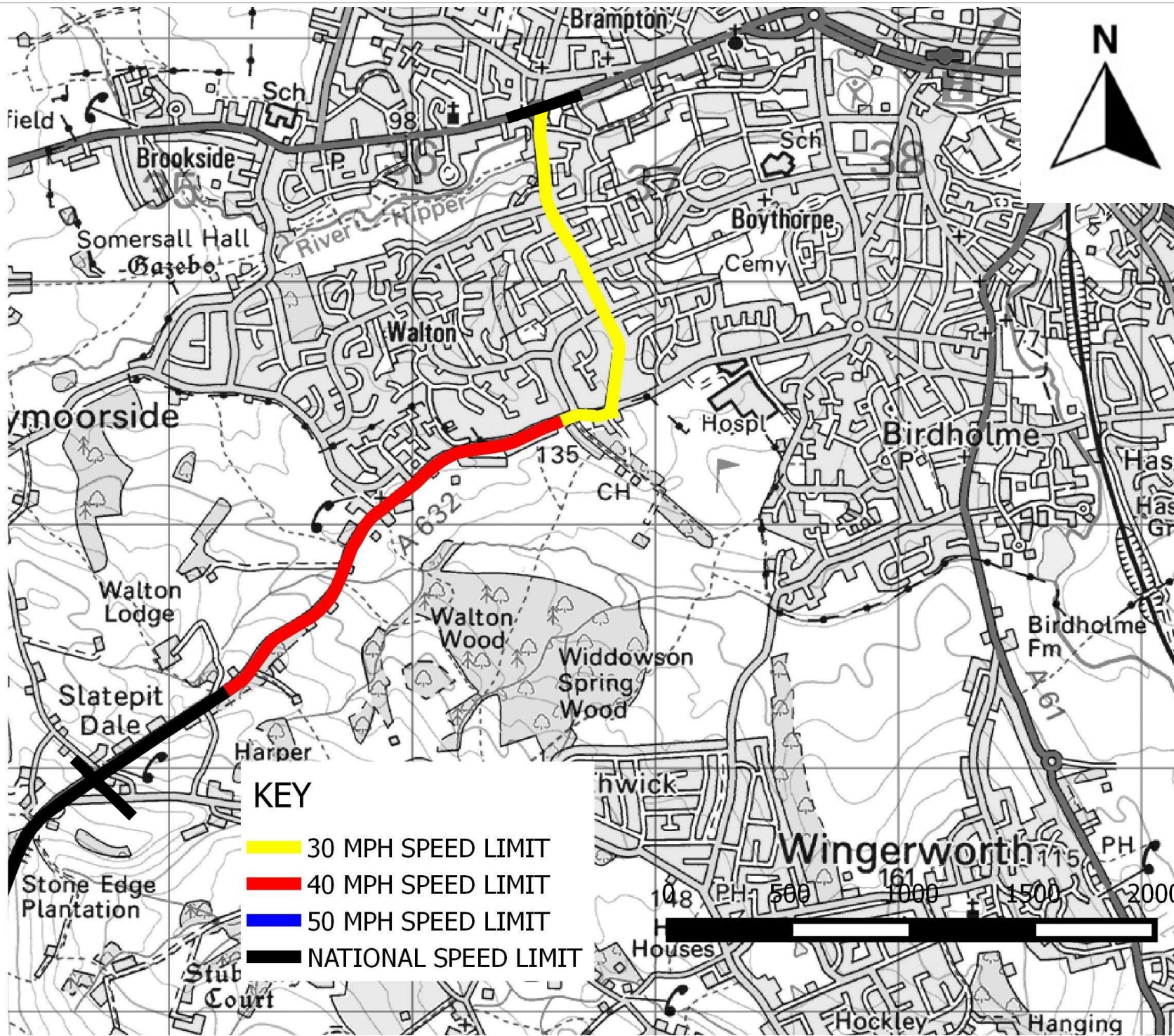


**A632 Existing 30,40 & National
Speed Limit Order
Sheet 1 of 2**

© Crown copyright and database rights 2021.
Ordnance Survey 100023251.

SCALE	AS SHOWN
DATE	25-05-2021
DRAWING No.	HMT/IM/278/21/1
DRAWN BY	IM





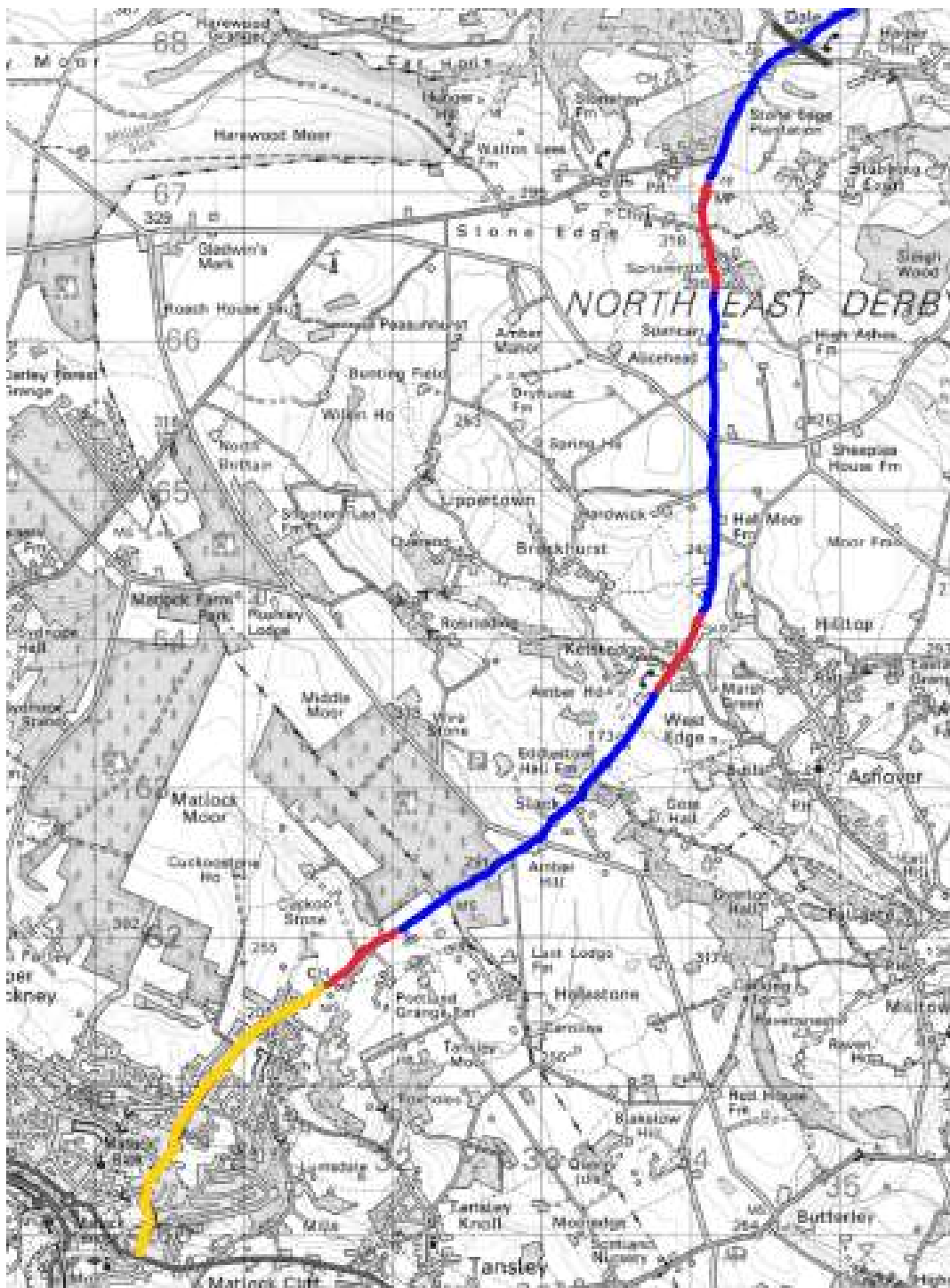
- KEY**
- 30 MPH SPEED LIMIT
 - 40 MPH SPEED LIMIT
 - 50 MPH SPEED LIMIT
 - NATIONAL SPEED LIMIT

© Crown copyright and database rights 2021.
Ordnance Survey 100023251.



A632 Existing 30,40 & National
Speed Limit Order
Sheet 2 of 2

SCALE	As stated
DATE	01-09-2021
DRAWING No.	HMT/IM/278/21/2
DRAWN BY	IM



- ✓ █ 30 MPH SPEED LIMIT
- ✓ █ 40 MPH SPEED LIMIT
- ✓ █ 50 MPH SPEED LIMIT

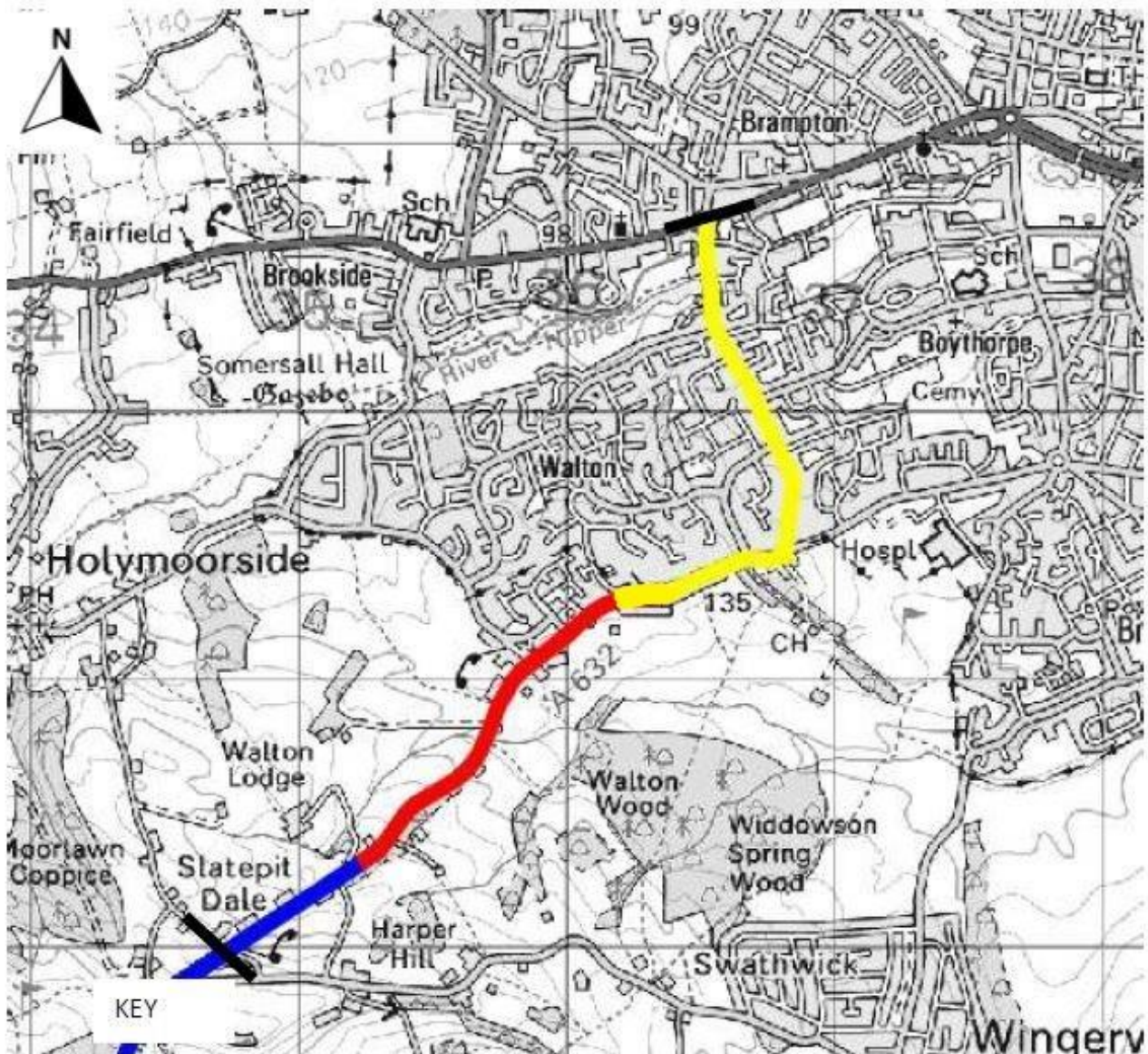
© Crown copyright and database rights 2021.
 Ordnance Survey 100023251.



Chris Henning
 Executive Director – Place

A632 Proposed 30,40 & 50mph
 Speed Limit order
 Sheet 1 of 2

Scale	NTS
Date	26-05-2021
Drq No	HMT/IM/278/21/4
Drawn	IM



- KEY
- ✓ 30 MPH SPEED LIMIT
 - ✓ 40 MPH SPEED LIMIT
 - ✓ 50 MPH SPEED LIMIT

© Crown copyright and database rights 2021.
Ordnance Survey 100023251.



Chris Henning
Executive Director – Place

A632 Proposed 30,40 & 50mph
Speed Limit order
Sheet 2 of 2

Scale	NTS
Date	26-05-2021
Drq No	HMT/IM/278/21/4
Drawn	IM